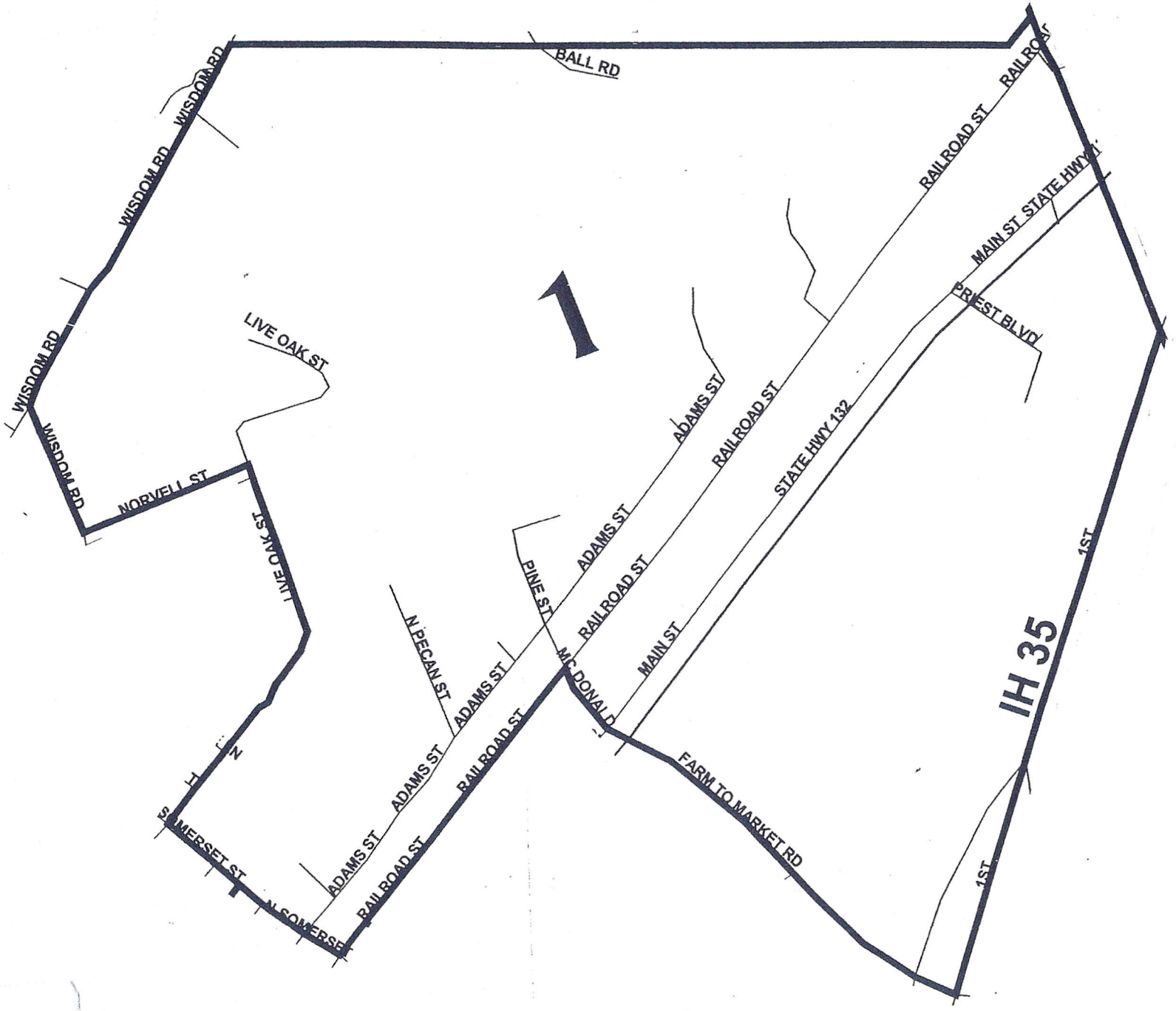
1
BALL RD
WISDOM RD
WISDOM RD
WISDOM RD
WISDOM RD
LIVE OAK ST
NORVELL ST
LIVE OAK ST
N
S SOMERSET ST
N SOMERSET
ADAMS ST
ADAMS ST
ADAMS ST
ADAMS ST
N PECAN ST
RAILROAD ST
RAILROAD ST
RAILROAD ST
RAILROAD ST
RAILROAD ST
PINE ST
MC DONALD
MAIN ST
STATE HWY 132
MAIN ST STATE HWY
PRIEST BLVD
FARM TO MARKET RD
IH 35
1ST
1ST

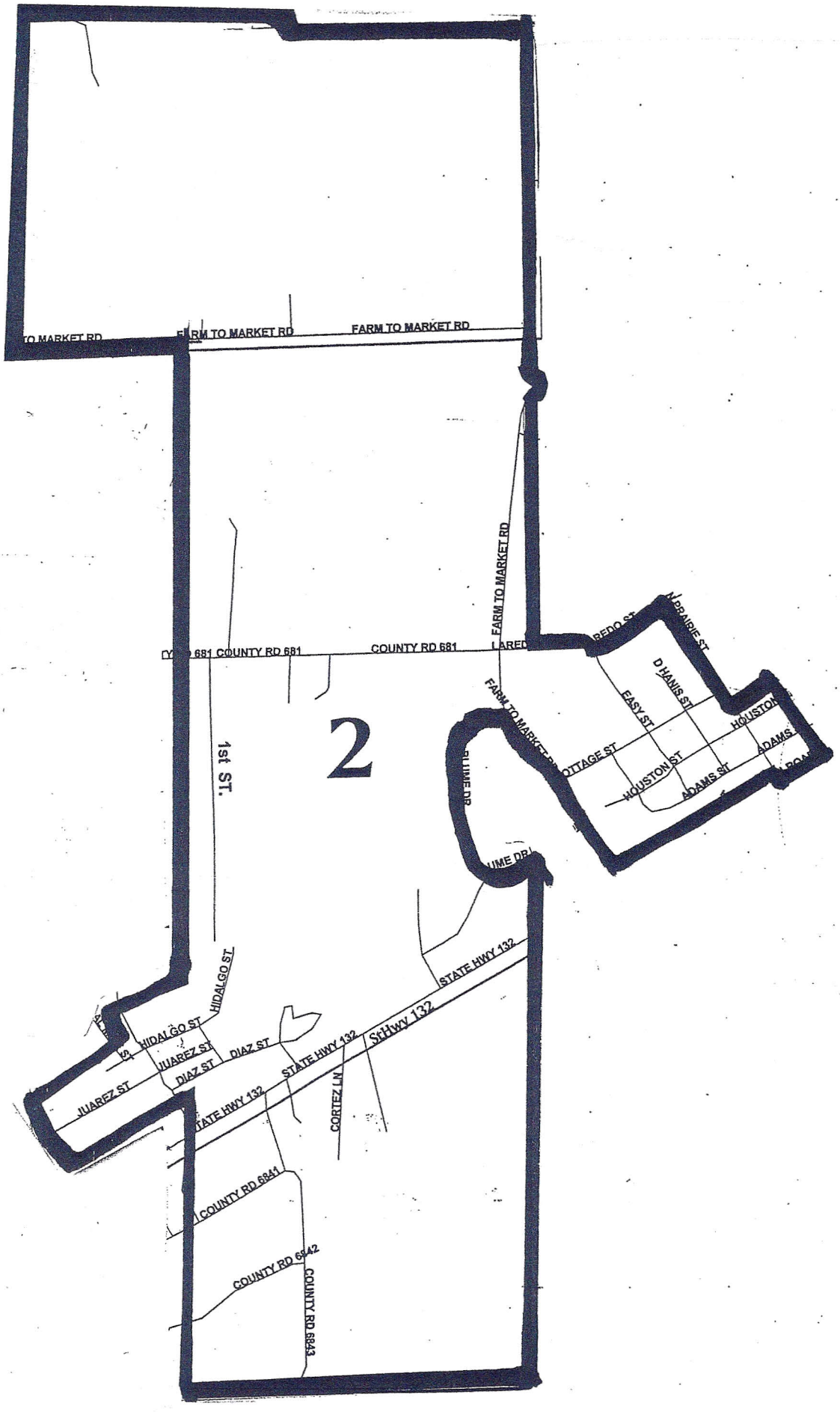
FARM TO MARKET RD
FARM TO MARKET RD
FARM TO MARKET RD
FARM TO MARKET RD
COUNTY RD 681
COUNTY RD 681
1st ST.
2
N PRAIRIE ST
D HANIS ST
EASY ST
COTTAGE ST
HOUSTON ST
ADAMS ST
HIDALGO ST
HIDALGO ST
JUAREZ ST
DIAZ ST
DIAZ ST
JUAREZ ST
STATE HWY 132
STATE HWY 132
STATE HWY 132
CORTEZ LN
COUNTY RD 6841
COUNTY RD 6842
COUNTY RD 6843

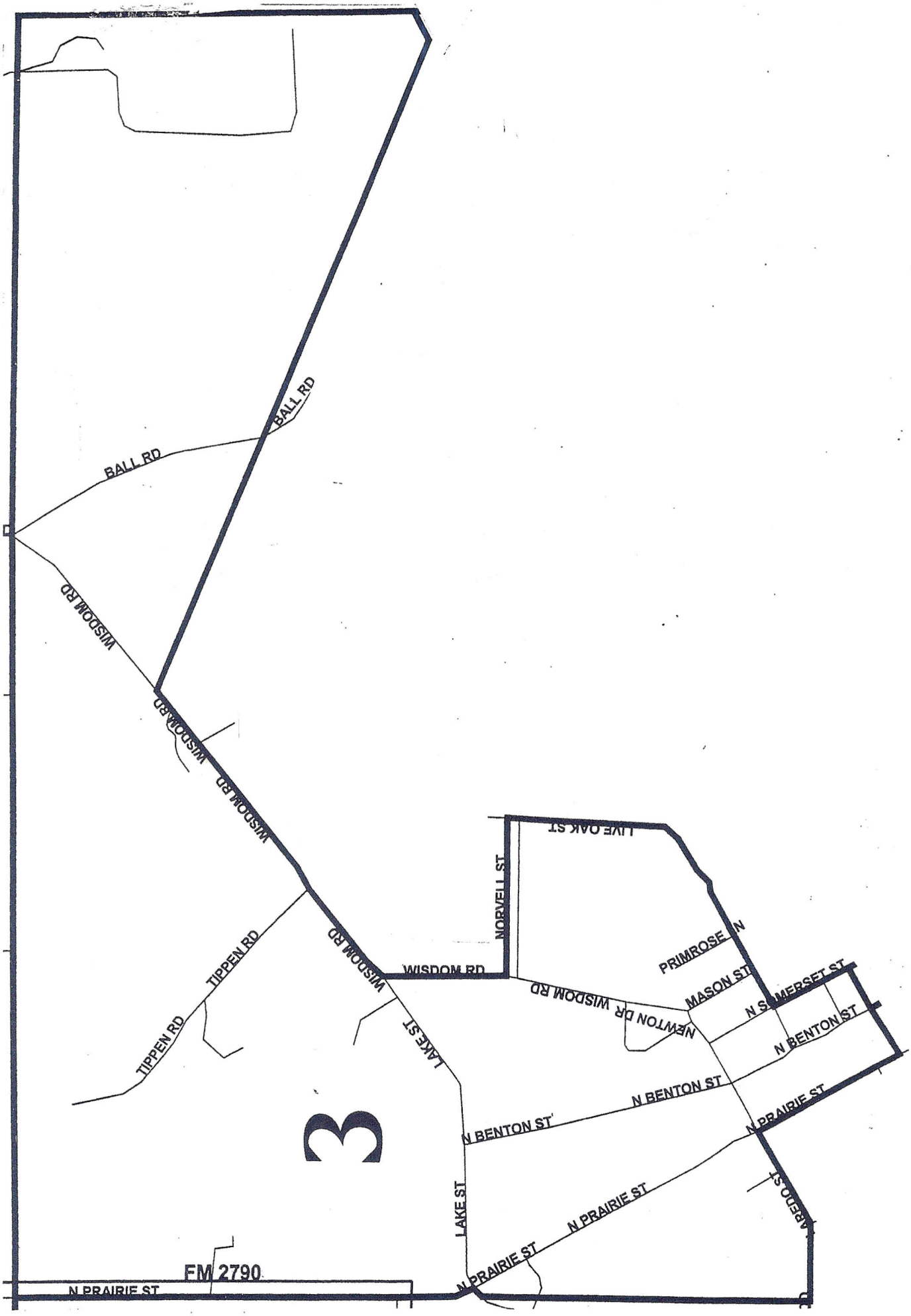
BALL RD
BALL RD
WISDOM RD
WISDOM RD
WISDOM RD
WISDOM RD
TIPPEN RD
TIPPEN RD
WISDOM RD
WISDOM RD
NORVELL ST
LIVE OAK ST
PRIMROSE LN
MASON ST
N SOMERSET ST
NEWTON DR
N BENTON ST
N BENTON ST
N BENTON ST
N PRAIRIE ST
LAKE ST
LAKE ST
N PRAIRIE ST
N PRAIRIE ST
N PRAIRIE ST
ABENDO ST
FM 2790
3

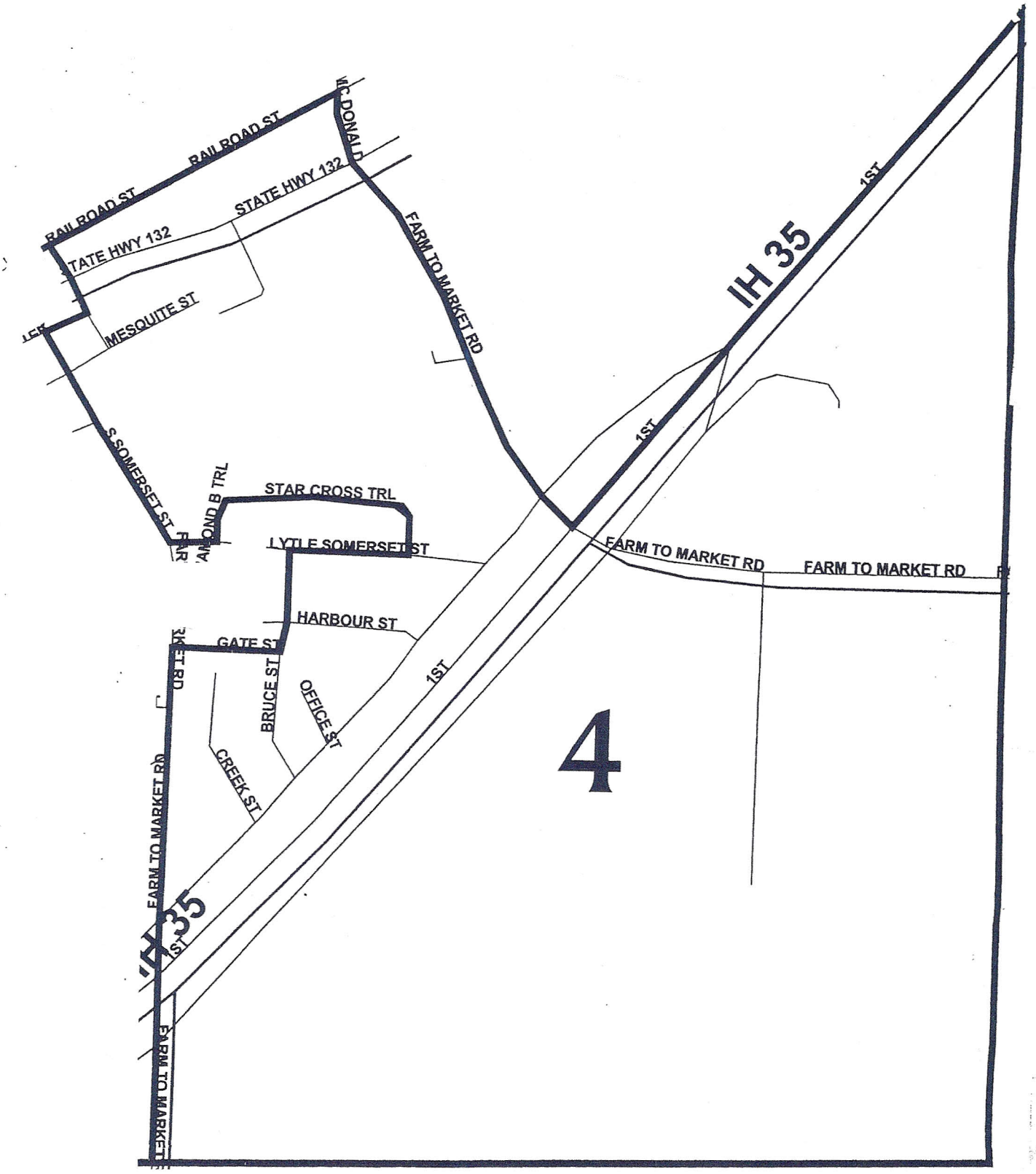
RAIL ROAD ST
RAIL ROAD ST
STATE HWY 132
STATE HWY 132
MESQUITE ST
S SOMERSET ST
STAR CROSS TRL
LYTLE SOMERSET ST
HARBOUR ST
GATE ST
BRUCE ST
OFFICE ST
CREEK ST
FARM TO MARKET RD
FARM TO MARKET RD
FARM TO MARKET RD
FARM TO MARKET RD
IH 35
1ST
1ST
1ST
4

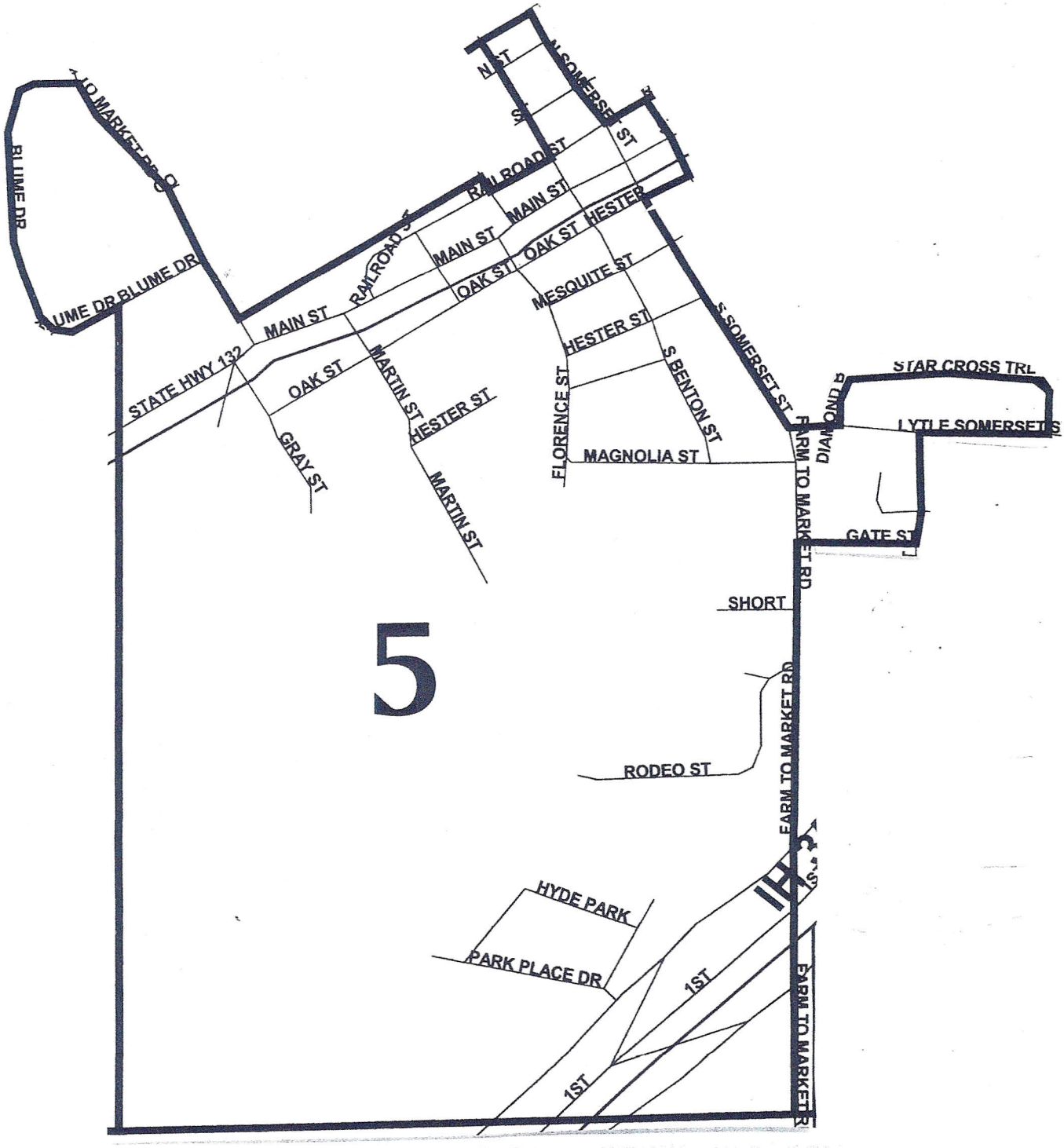

BLUME DR
BLUME DR
BLUME DR
N ST
N SOMERSET ST
RAILROAD ST
MAIN ST
MAIN ST
MAIN ST
RAILROAD ST
OAK ST
OAK ST
HESTER
MESQUITE ST
HESTER ST
S SOMERSET ST
S BENTON ST
FLORENCE ST
MAGNOLIA ST
STATE HWY 132
OAK ST
GRAY ST
MARTIN ST
HESTER ST
MARTIN ST
STAR CROSS TRL
LYTLE SOMERSET S
DIAMOND
FARM TO MARKET RD
GATE ST
SHORT
5
RODEO ST
FARM TO MARKET RD
HYDE PARK
PARK PLACE DR
1ST
1ST
FARM TO MARKET RD